














**STATION SERVICES PLUS ALTERNATIVE AND CONNECTING TRANSIT SERVICES**

Ⓟ		● <b>GLENSIDE 215-580-6703</b> Easton Rd & Glenside Av R1, R2, R5, Rt 22 then BSL, 77
Ⓟ		● <b>JENKINTOWN-WYNCOTE 215-580-6838</b> Greenwood & West Aves R1, R2, R3, R5, Rt 55 then BSL, 77
Ⓟ		● <b>ELKINS PARK 215-580-6887</b> Park & Spring Aves R1, R2, R3, R5, Rt 28 then BSL
Ⓟ		● <b>MELROSE PARK 215-580-6891</b> Valley & Mill Rds R1, R2, R5, Rt 28 then BSL
Ⓟ		● <b>FERN ROCK TRANSPORTATION CENTER</b> Nedro Av, east of 10th St R1, R2, R3, R5, BSL to Center City Philadelphia, Rts 28, 57, 70, C
		● <b>WAYNE JUNCTION 215-580-6892</b> Wayne & Windrim Aves R1, R2, R3, R5, R7, R8, Rts 23, 53 or 75 then BSL
		● <b>NORTH BROAD</b> Broad St near Lehigh Av R5, R6 (R7, R8, North Philadelphia), BSL, Rt C to Center City Phila., 54
		● <b>TEMPLE UNIVERSITY 215-580-5440</b> Berks St between 9th and 10th Sts Rt 3 then BSL, 23, 47
		● <b>MARKET EAST</b> Market St between 10th & 12th Sts Rts MFL, BRS, 17, 23, 33, 38, 44, 47, 47m, 48, 61, 62
		● <b>SUBURBAN STATION</b> 16th St & JFK Blvd Rts MFL, BSL, Rts 2, 10, 11, 13, 17, 27, 31, 32, 33, 34, 36, 38, 44, 48, 62, 124, 125, C
		● <b>30TH STREET STATION</b> 30th & Market Sts Rts MFL, 9, 10, 11, 13, 30, 31, 34, 36, 44, 62, 124, 125, LUCY, Amtrak, NJT Atlantic City Rail Line
		● <b>UNIVERSITY CITY 215-580-6565</b> South St & Convention Av R1, R2, R3, 12, 40, LUCY

**LEGEND**

- Ⓟ Off-Street Parking available
  - ♿ Wheelchair accessible station
  -  Ticket Office open weekdays
- NOTE:** Ticket offices at 30th Street, Suburban and Market East Stations are open seven days a week. Jenkintown Station is open every day except Sunday.

Center City Connections via Market-Frankford (MFL), Broad Street (BSL) Lines or Broad-Ridge Spur (BRS) are shown next to the appropriate route.

© SEPTA 6/09

**HOLIDAYS**

Sunday service will operate on New Year's Day, Memorial Day, Labor Day, and Thanksgiving Day. Special schedule on Christmas Day.

**INDEPENDENCE WEEKEND**

On Friday, July 3 and Saturday, July 4 Saturday service will be in effect

**EFFECTIVE JUNE 21, 2009**

**Combined Timetable**

Service between Center City Philadelphia and:

- Glenside
- Jenkintown-Wyncote
- Elkins Park
- Melrose Park
- Fern Rock Transportation Center
- Wayne Junction
- Temple University

**SEPTA REGIONAL RAIL**

**REVISED TIMES - SEE INSIDE**



 **SEPTA**  
www.septa.org



www.DrexelOnline.com

# MONDAYS through FRIDAYS (See *HOLIDAYS* note)

SOUTHBOUND TO CENTER CITY PHILADELPHIA

Fare Zone	Station	Route Number	R1	R1	R1	R1	R5	R3	R1	R5	R3	R1	R2	R3	R5	R2-G	R3	R2	R5	R3	R2	R5	R3	R1	R2	R5	R2-G	R3	R5	R3
		Train Number	0101	0199	0103	0105	501	309	4107	503	313	0109	0211	315	505	4311	4007	0213	509	319	6215	513	323	0115	0219	515	4815	327	517	329
3	Glenside	AM	AM	AM	AM	AM	AM	AM	AM	AM	AM	AM	AM	AM	AM	AM	AM	AM	AM	AM	AM	AM	AM	AM	AM	AM	AM	AM	AM	AM
3	Jenkintown-Wyncote	—	4.29	4.59	5.29	5.43	—	5.59	6.15	—	6.29	6.38	—	6.48	6.51	—	7.10	7.14	—	7.35	7.40	—	7.58	8.11	8.15	8.19	—	8.45	—	
2	Elkins Park	—	4.31	5.01	5.31	5.46	5.52	6.01	6.18	6.27	6.31	—	6.46	—	6.54	—	7.13	—	7.22	7.39	7.43	7.50	8.01	—	—	8.23	8.30	8.48	8.57	
2	Melrose Park	—	4.33	5.03	5.33	—	—	6.03	—	—	6.33	—	—	—	6.56	—	—	—	7.24	7.42	—	—	8.04	—	—	8.25	—	—	—	
2	Melrose Park	—	4.35	5.05	5.35	5.49	—	6.05	6.21	—	6.35	E	E	E	6.58	—	E	—	7.27	—	7.46	—	8.06	E	E	8.27	E	8.51	—	
1	Fern Rock T.C.	4.08	4.38	5.08	5.38	5.53	5.58	6.08	6.25	6.33	6.38	X	X	X	7.01	D7.14	X	D7.21	7.31	7.46	7.50	7.55	8.09	X	X	8.30	X	8.55	9.03	
1	Wayne Junction	4.12	4.42	5.12	5.42	5.56	—	6.12	6.28	6.36	6.42	P	P	P	7.05	—	P	—	7.35	—	7.54	—	—	P	P	8.34	P	8.59	—	
C	North Broad	—	—	—	—	6.00	—	—	6.32	—	—	—	—	—	—	—	—	—	—	—	7.59	—	—	—	—	—	—	—	—	
C	Temple University	4.18	4.48	5.18	5.48	6.02	6.06	6.18	6.34	D6.41	6.48	6.54	6.59	7.04	D7.10	—	7.28	7.31	7.41	D7.56	8.01	8.04	8.18	8.27	8.30	8.40	8.43	9.04	9.11	
C	Market East Station	4.25	4.55	5.25	5.55	6.08	6.12	6.25	6.40	D6.47	6.55	7.00	7.05	7.10	D7.16	D7.28	7.34	7.37	7.47	D8.02	8.07	8.10	8.25	8.33	8.36	8.47	8.50	9.10	9.17	
C	Suburban Station	4.30	5.00	5.30	6.00	6.13	6.17	6.30	6.45	D6.52	7.00	7.05	7.10	7.15	D7.21	D7.33	7.39	7.42	7.52	D8.07	8.12	8.15	8.30	8.38	8.41	8.52	8.55	9.15	9.22	
C	30th Street Station	4.34	5.04	5.34	6.04	6.17	6.21	6.34	6.49	D6.56	7.04	7.09	7.14	7.19	D7.25	7.37	7.43	7.46	7.56	8.11	8.16	8.19	8.34	8.42	8.45	8.56	8.59	9.19	9.26	
C	University City	4.36	5.06	5.36	6.06	—	6.23	6.36	—	6.58	7.06	7.11	7.16	—	7.27	—	7.45	—	7.58	—	—	8.22	8.36	8.44	—	—	9.01	—	9.28	
		AM	AM	AM	AM	AM	AM	AM	AM	AM	AM	AM	AM	AM	AM	AM	AM	AM	AM	AM	AM	AM	AM	AM	AM	AM	AM	AM	AM	AM

Fare Zone	Station	Route Number	R1	R5	R3	R1	R5	R1	R3	R5	R1	R5	R1	R1	R5	R5	R1	R3	R1	R3	R5	R3	R5	R7	R1	R5	R3	R2	R1	R2
		Train Number	4119	6519	6331	4123	6523	4127	6343	6527	4131	6531	4133	4135	6535	4537	4139	4351	4143	6353	543	357	551	4743	4147	553	363	4253	4151	4257
3	Glenside	AM	AM	AM	AM	AM	AM	AM	AM	PM	PM	PM	PM	PM	PM	PM	PM	PM	PM	PM	PM	PM	PM	PM	PM	PM	PM	PM	PM	PM
3	Jenkintown-Wyncote	8.59	9.18	—	10.00	10.23	11.00	—	11.21	12.00	12.23	—	1.00	1.23	—	2.00	2.23	3.00	—	3.23	—	3.48	—	4.00	4.13	—	4.42	4.58	—	
2	Elkins Park	9.01	9.21	9.50	10.03	10.26	11.03	11.12	11.24	12.03	12.26	12.36	1.03	1.26	1.51	2.03	2.26	3.03	3.16	3.26	3.40	3.51	3.55	4.03	4.16	4.34	4.45	5.01	5.12	
2	Melrose Park	9.03	9.23	9.52	10.05	10.28	11.05	—	11.26	12.05	12.28	—	1.05	1.28	—	2.05	2.28	3.05	3.18	3.28	3.42	3.53	3.57	4.05	—	4.37	—	5.03	5.15	
2	Melrose Park	9.05	9.25	—	10.07	10.30	11.07	—	11.28	12.07	12.30	—	1.07	1.30	—	2.07	2.30	3.07	—	3.30	—	—	—	4.07	—	—	4.49	5.05	—	
1	Fern Rock T.C.	9.08	9.28	9.56	10.10	10.33	11.10	11.17	11.31	12.10	12.33	12.41	1.10	1.33	1.56	2.10	2.33	3.10	3.23	3.33	3.47	3.58	4.01	4.10	4.22	4.41	4.52	5.08	5.19	
1	Wayne Junction	9.12	9.31	—	10.13	10.36	11.13	—	11.34	12.13	12.36	—	1.13	1.36	—	2.13	2.36	3.13	—	3.36	—	4.01	—	4.13	4.26	—	4.55	5.12	—	
C	North Broad	—	9.35	—	—	10.41	—	—	11.39	—	12.41	—	—	1.41	—	—	2.41	—	—	3.41	—	4.07	—	—	4.31	—	—	—	—	
C	Temple University	9.18	D9.37	D10.04	10.19	D10.43	11.19	D11.25	D11.41	12.19	D12.43	12.49	1.19	D1.43	2.04	2.19	2.43	3.19	D3.31	3.43	3.55	4.09	4.10	4.19	4.33	4.53	5.01	5.18	5.27	
C	Market East Station	9.25	D9.43	D10.10	10.25	D10.49	11.25	D11.31	D11.47	12.25	D12.49	12.55	1.25	D1.49	2.10	2.25	2.49	3.25	D3.37	3.49	4.01	4.16	4.16	4.25	4.39	5.00	5.09	5.25	5.33	
C	Suburban Station	9.30	D9.49	D10.15	10.30	D10.54	11.30	D11.36	D11.52	12.30	D12.54	1.00	1.30	D1.54	2.15	2.30	2.54	3.30	D3.42	3.54	4.06	4.21	4.21	4.30	4.44	5.05	5.14	5.30	5.38	
C	30th Street Station	9.34	9.53	10.19	10.34	10.58	11.34	11.40	11.56	12.34	12.58	1.04	1.34	1.58	2.19	2.34	2.58	3.34	3.47	3.59	4.10	4.25	4.25	4.34	4.48	5.09	5.18	5.34	5.42	
C	University City	9.36	—	—	10.36	—	11.36	—	—	12.36	—	1.06	1.36	—	—	2.36	3.01	3.36	—	—	4.12	—	—	4.36	—	5.11	5.20	5.36	5.44	
		AM	AM	AM	AM	AM	AM	AM	AM	PM	PM	PM	PM	PM	PM	PM	PM	PM	PM	PM	PM	PM	PM	PM	PM	PM	PM	PM	PM	PM

Fare Zone	Station	Route Number	R5	R5	R3	R2	R5	R1	R3	R5	R1	R2	R5	R3	R5	R1	R5	R3	R1	R5	R3	R1	R3	R5	R2	R3	R5		
		Train Number	567	573	371	0265	575	4157	373	577	0159	0269	579	383	581	4163	583	387	4165	585	389	4169	587	4173	393	589	6279	395	591
3	Glenside	PM	PM	PM	PM	PM	PM	PM	PM	PM	PM	PM	PM	PM	PM	PM	PM	PM	PM	PM	PM	PM	PM	PM	PM	PM	PM	PM	
3	Jenkintown-Wyncote	5.13	5.43	—	6.00	6.13	6.30	—	6.42	6.59	7.08	7.17	—	7.57	7.58	8.17	—	8.32	8.46	—	9.32	9.43	10.32	—	10.43	11.32	—	11.43	
2	Elkins Park	5.16	5.46	5.55	6.03	6.16	6.33	6.40	6.45	7.01	7.10	7.20	7.40	8.00	8.01	8.20	8.30	8.34	8.49	9.30	9.34	9.49	10.34	10.40	10.49	11.34	11.40	11.49	
2	Melrose Park	—	—	—	6.06	—	6.35	—	—	7.03	7.12	—	—	—	8.03	—	—	8.36	—	—	9.36	—	—	10.36	—	11.36	—	—	
2	Melrose Park	5.20	5.49	—	—	6.19	6.37	—	—	7.05	—	—	—	—	8.05	—	—	8.38	—	—	9.38	—	—	10.38	—	11.38	—	—	
1	Fern Rock T.C.	5.23	5.52	6.01	6.11	6.23	6.39	6.46	6.51	7.08	7.17	7.26	7.46	8.05	8.08	8.26	8.36	8.41	8.55	9.36	9.41	9.52	10.41	10.46	10.55	11.41	11.46	11.52	
1	Wayne Junction	5.26	5.55	—	6.15	6.26	6.42	—	6.54	7.12	7.20	7.29	—	8.08	8.12	8.29	—	8.44	8.58	—	9.44	9.56	10.44	—	10.58	11.44	—	11.56	
C	North Broad	5.30	5.59	—	—	6.30	—	—	7.00	—	—	—	—	8.12	—	—	—	—	9.02	—	—	10.02	—	—	11.02	—	—	12.02	
C	Temple University	5.32	6.01	6.09	6.21	6.32	6.48	6.54	7.02	7.18	7.26	7.34	7.54	8.14	8.18	8.34	8.44	8.49	9.04	9.44	9.49	10.04	10.49	10.54	11.04	D11.49	11.54	12.04	
C	Market East Station	5.39	6.07	6.15	6.28	6.40	6.55	7.00	7.10	7.25	7.32	7.40	8.00	8.20	8.25	8.40	8.50	8.55	9.10	9.50	9.55	10.10	10.55	11.00	11.10	D11.55	12.00	12.10	
C	Suburban Station	5.44	6.12	6.20	6.33	6.45	7.00	7.05	7.15	7.30	7.37	7.45	8.05	8.25	8.30	8.45	8.55	9.00	9.15	9.55	10.00	10.15	11.00	11.05	11.15	D12.00	12.05	12.15	
C	30th Street Station	5.48	6.16	6.24	6.37	6.49	7.04	7.09	7.19	7.34	7.41	7.49	8.09	8.29	8.34	8.49	8.59	9.04	9.19	9.59	10.04	10.19	11.04	11.09	11.19	12.04	12.09	12.19	
C	University City	—	—	6.26	6.39	—	7.06	7.11	—	7.36	7.43	—	8.11	—	8.36	—	9.01	9.06	—	10.01	10.06	—	11.06	11.11	—	—	12.11	—	
		PM	PM	PM	PM	PM	PM	PM	PM	PM	PM	PM	PM	PM	PM	PM	PM	PM	PM	PM	PM	PM	PM	PM	PM	PM	AM	AM	AM

D - Stops to discharge or pick up passengers, but may depart ahead of schedule.

F - Stops to discharge passengers on notice to conductor, and picks up passengers standing on platform in position visible to engineer.

■ Shaded portion of above timetables = peak fares apply. Family fares are not accepted.

■ Peak trains enclosed in bold borders = Disabled persons discount fares do not apply.

# MONDAYS through FRIDAYS (See HOLIDAYS note)

NORTHBOUND TO GLENSIDE

Fare Zone	Station	Route Number	R2	R3	R5	R2-G	R5	R3	R2	R5	R3	R5	R3	R2	R5	R5	R3	R2	R5	R2	R3	R5	R2	R3	R5	R2	R5
		Train Number	6200	6322	6512	0102	514	326	4204	516	328	4520	330	4208	4524	4534	338	4212	6542	4216	346	6546	4220	6348	6550	4224	6554
C	University City	AM	AM	AM	AM	AM	AM	AM	AM	AM	AM	AM	AM	AM	AM	AM	AM	AM	AM	AM	AM	AM	AM	AM	AM	AM	AM
C	30th Street Station	—	—	—	5.27	—	6.12	6.27	—	6.44	—	7.00	7.12	—	7.33	—	8.09	8.27	—	9.27	9.33	—	10.27	—	11.27	—	
C	Suburban Station	4.59	5.25	5.25	5.30	6.00	6.15	6.30	6.36	6.47	7.03	7.15	7.33	7.36	7.57	8.12	8.30	8.58	9.30	9.36	10.00	10.30	10.50	11.00	11.30	12.00	
C	Market East Station	5.04	5.30	5.30	5.35	6.05	6.20	6.35	6.41	6.52	7.08	7.20	7.38	7.41	8.02	8.17	8.35	9.03	9.35	9.41	10.05	10.35	10.55	11.05	11.35	12.05	
C	Market East Station	5.09	5.35	5.35	5.40	6.10	6.25	6.40	6.46	6.57	7.13	7.25	7.43	7.46	8.07	8.22	8.40	9.08	9.40	9.46	10.10	10.40	11.00	11.10	11.40	12.10	
C	Temple University	5.13	5.39	5.39	5.44	6.14	6.29	6.44	6.51	7.01	7.18	7.29	7.47	7.51	8.11	8.26	8.44	9.12	9.44	9.50	10.14	10.44	11.04	11.14	11.44	12.14	
C	North Broad	—	—	5.41	—	6.16	—	—	6.53	—	7.20	—	—	7.53	8.13	—	—	9.14	—	—	10.16	—	—	11.16	—	12.16	
1	Wayne Junction	5.20	—	5.46	5.50	6.21	—	6.51	6.58	—	7.25	7.35	7.53	7.59	8.18	—	8.50	9.19	9.50	—	10.21	10.50	—	11.21	11.50	12.21	
1	Fern Rock T.C.	5.24	5.47	5.50	5.53	6.24	6.37	6.55	7.04	7.10	7.30	7.38	7.56	8.02	8.21	8.35	8.53	9.22	9.53	9.58	10.24	10.53	11.12	11.24	11.53	12.24	
2	Melrose Park	5.27	—	5.53	5.55	6.27	—	6.57	7.07	—	7.33	—	7.58	8.05	8.24	—	8.55	9.24	9.55	—	10.26	10.55	—	11.26	11.55	12.26	
2	Elkins Park	5.29	5.50	—	5.57	—	6.40	6.59	—	7.13	7.36	F7.41	8.00	—	—	F8.38	8.57	9.26	9.57	10.01	10.28	10.57	11.15	11.28	11.57	12.28	
3	Jenkintown-Wyncote	5.31	5.53	5.57	6.00	6.31	6.43	7.02	7.12	7.16	7.40	7.44	8.03	8.10	8.28	8.41	9.00	9.29	10.00	10.05	10.31	11.00	11.19	11.31	12.00	12.31	
3	Glenside	5.33	—	6.00	6.03	6.34	—	7.05	7.15	—	7.43	—	8.06	8.13	8.31	—	9.03	9.32	10.03	—	10.34	11.03	—	11.34	12.03	12.34	
	Final Destination	AM	AM	AM	AM	AM	AM	AM	AM	AM	AM	AM	AM	AM	AM	AM	AM	AM	AM	AM	AM	AM	AM	AM	AM	PM	PM
	Final Destination	War	WT	Lan	Glen	Lan	WT	War	Doy	WT	Doy	WT	War	Lan	Doy	WT	War	Doy	War	WT	Doy	War	WT	Doy	War	Doy	

Fare Zone	Station	Route Number	R3	R2	R5	R2	R3	R5	R2	R5	R3	R5	R3	R2	R5	R3	R2	R5	R3	R2	R5	R3	R2	R3	R5	R2	R3
		Train Number	6350	4228	6558	4232	4356	6562	4236	564	6364	6566	4368	4240	568	6370	4242	570	4372	4244	574	376	6246	6380	578	6248	384
C	University City	PM	PM	PM	PM	PM	PM	PM	PM	PM	PM	PM	PM	PM	PM	PM	PM	PM	PM	PM	PM	PM	PM	PM	PM	PM	
C	University City	—	12.27	—	1.27	1.30	—	2.27	—	—	—	—	3.27	—	—	3.57	—	4.17	4.25	—	4.47	—	—	—	—	5.41	
C	30th Street Station	12.14	12.30	1.00	1.30	1.33	2.00	2.30	2.40	2.54	3.13	3.22	3.30	3.45	3.50	4.00	4.15	4.20	4.27	4.45	4.50	4.57	5.15	5.18	5.28	5.44	
C	Suburban Station	12.19	12.35	1.05	1.35	1.38	2.05	2.35	2.45	2.59	3.18	3.27	3.35	3.50	3.55	4.05	4.20	4.25	4.32	4.50	4.55	5.02	5.20	5.23	5.33	5.49	
C	Market East Station	12.24	12.40	1.10	1.40	1.43	2.10	2.40	2.50	3.04	3.23	3.32	3.40	3.55	4.00	4.10	4.25	4.30	4.37	4.55	5.00	5.07	5.25	5.28	5.38	5.54	
C	Temple University	12.28	12.44	1.14	1.44	1.47	2.14	2.44	2.54	3.08	3.27	3.36	3.44	3.59	4.04	4.14	4.29	4.34	4.41	4.59	5.04	5.11	5.29	5.32	5.42	5.58	
C	North Broad	—	—	1.16	—	—	2.16	—	2.56	—	—	—	4.01	—	—	—	—	—	—	—	—	E	—	5.34	—	—	
1	Wayne Junction	—	12.50	1.21	1.50	—	2.21	2.50	3.01	3.14	3.33	3.42	3.50	4.06	4.09	4.19	4.35	—	4.46	5.05	—	X	—	5.38	—	—	
1	Fern Rock T.C.	12.36	12.53	1.24	1.53	1.55	2.24	2.53	3.05	3.17	3.36	3.45	3.53	4.09	4.12	4.23	4.38	4.42	4.50	5.08	5.12	P	5.37	5.41	5.51	6.07	
2	Melrose Park	—	12.55	1.26	1.55	—	2.26	2.55	—	—	3.38	—	3.55	—	—	4.26	4.41	—	4.53	5.11	—	—	—	5.44	—	—	
2	Elkins Park	12.39	12.57	1.28	1.57	—	2.28	2.57	—	—	3.40	—	3.58	—	—	4.28	—	—	4.55	—	5.16	5.23	5.41	—	—	6.10	
3	Jenkintown-Wyncote	12.43	1.00	1.31	2.00	2.02	2.31	3.00	3.11	3.23	3.43	3.51	4.01	4.15	4.18	4.31	4.45	4.48	4.58	5.15	5.20	5.26	5.45	5.48	5.57	6.13	
3	Glenside	—	1.03	1.34	2.03	—	2.34	3.03	3.14	—	3.46	—	4.04	4.18	—	4.34	4.48	—	5.01	5.18	—	5.29	—	5.51	6.01	—	
	Final Destination	PM	PM	PM	PM	PM	PM	PM	PM	PM	PM	PM	PM	PM	PM	PM	PM	PM	PM	PM	PM	PM	PM	PM	PM	PM	PM
	Final Destination	WT	War	Doy	War	WT	Doy	War	Lan	WT	Doy	WT	War	Lan	WT	War	Lan	WT	War	Lan	WT	War	WT	Lan	War	WT	

Fare Zone	Station	Route Number	R5	R2-G	R2	R5	R3	R5	R2	R3	R5	R3	R2	R5	R3	R2	R5	R3	R2	R5	R3	R2	R5	R3	R2	R5	R2-G
		Train Number	580	0150	0250	582	386	584	4254	388	586	390	4258	588	392	4262	592	394	4266	594	396	4270	596	398	4274	598	0176
C	University City	PM	PM	PM	PM	PM	PM	PM	PM	PM	PM	PM	PM	PM	PM	PM	PM	PM	PM	PM	PM	PM	PM	PM	AM	AM	
C	University City	—	5.57	6.08	—	6.20	—	6.57	7.09	—	7.51	7.57	—	8.38	8.57	—	9.38	9.57	—	10.38	10.57	—	11.38	11.57	—	12.27	
C	30th Street Station	5.46	6.00	6.11	6.17	6.23	6.45	7.00	7.12	7.15	7.54	8.00	8.15	8.41	9.00	9.15	9.41	10.00	10.15	10.41	11.00	11.20	11.41	12.00	12.15	12.30	
C	Suburban Station	5.51	6.05	6.16	6.22	6.28	6.50	7.05	7.17	7.20	7.59	8.05	8.20	8.46	9.05	9.20	9.46	10.05	10.20	10.46	11.05	11.25	11.46	12.05	12.20	12.35	
C	Market East Station	5.56	6.10	6.21	6.27	6.33	6.55	7.10	7.22	7.25	8.04	8.10	8.25	8.51	9.10	9.25	9.51	10.10	10.25	10.51	11.10	11.30	11.51	12.10	12.25	12.40	
C	Temple University	6.00	6.14	6.26	6.31	6.37	6.59	7.14	7.26	7.29	8.08	8.14	8.29	8.55	9.14	9.29	9.55	10.14	10.29	10.55	11.14	11.34	11.55	12.14	12.29	12.44	
C	North Broad	6.02	—	—	—	—	7.01	—	—	—	—	—	8.31	—	—	—	—	—	10.31	—	—	—	—	—	12.31	—	
1	Wayne Junction	6.07	6.19	—	6.36	—	7.06	7.20	—	7.34	—	8.20	8.36	—	9.20	9.35	—	10.20	10.36	—	11.20	11.40	—	12.20	12.36	12.50	
1	Fern Rock T.C.	6.10	6.23	6.34	6.39	6.45	7.09	7.23	7.34	7.37	8.16	8.23	8.39	9.03	9.23	9.38	10.03	10.23	10.39	11.03	11.23	11.43	12.03	12.23	12.39	12.53	
2	Melrose Park	6.13	6.26	—	6.42	—	7.12	7.25	—	—	8.25	8.41	—	9.25	9.40	—	10.25	10.41	—	11.25	11.45	—	12.25	12.41	12.55		
2	Elkins Park	—	6.29	—	—	6.48	—	7.27	—	7.40	—	8.27	—	9.06	9.27	—	10.06	10.27	—	11.27	11.47	—	12.27	12.43	12.57		
3	Jenkintown-Wyncote	6.17	6.32	6.39	6.46	6.51	7.16	7.30	7.40	7.43	8.22	8.30	8.45	9.09	9.30	9.44	10.09	10.30	10.45	11.09	11.30	11.49	12.09	12.30	12.46	1.00	
3	Glenside	6.20	6.35	6.43	6.49	—	7.19	7.33	—	7.46	—	8.33	8.48	—	9.33	9.47	—	10.33	10.48	—	11.33	11.52	—	12.33	12.49	1.03	
	Final Destination	PM	PM	PM	PM	PM	PM	PM	PM	PM	PM	PM	PM	PM	PM	PM	PM	PM	PM	PM	PM	PM	PM	AM	AM	AM	AM
	Final Destination	Lan	Glen	War	Lan	WT	Doy	War	WT	Lan	WT	War	Doy	WT	War	Doy	WT	War	Doy	WT	War	Lan	WT	War	Lan	Glen	

D - Stops to discharge or pick up passengers, but may depart ahead of schedule.

F - Stops to portion passengers on notice to conductor, and picks up passengers standing on platform in position visible to engineer.

■ Shaded portion of above timetables = peak fares apply. Family fares are not accepted.

■ Peak trains enclosed in bold borders = Disabled persons discount fares do not apply.

R2-G = trains that terminate in Glenside. War = Warminster, WT = West Trenton, Lan = Lansdale, Doy = Doylestown, Glen = Glenside

## SATURDAYS and SUNDAYS (See *HOLIDAYS* note)

SOUTHBOUND TO CENTER CITY PHILADELPHIA

Fare Zone	Route Number	R1	R1	R1	R1	R1	R1	R1	R5	R1	R1	R5	R1	R1	R5	R1	R1	R5	R1	R1	R5	
		Saturday train number	1101	1199	1103	1105	1107	4109	1111	1511	4113	1115	1515	4117	1119	1519	4121	1123	1523	4125	1127	1527
Stations	Sunday train number	2101	2199	2103	2105	2107	4109	2111	2511	4113	2115	2515	4117	2119	2519	4121	2123	2523	4125	2127	2527	
	AM	AM	AM	AM	AM	AM	AM	AM	AM	AM	AM	AM	AM	AM	AM	AM	AM	AM	AM	AM	AM	
3	Glenside	—	4.29	4.59	5.29	5.59	—	6.59	7.15	—	7.59	8.15	—	8.59	9.15	—	9.59	10.15	—	10.59	11.15	
3	Jenkintown-Wyncote	—	4.31	5.01	5.31	6.01	6.31	7.01	7.18	7.31	8.01	8.18	8.31	9.01	9.18	9.31	10.01	10.18	10.31	11.01	11.18	
2	Elkins Park	—	4.33	5.03	5.33	6.03	6.33	7.03	—	7.33	8.03	—	8.33	9.03	—	9.33	10.03	—	10.33	11.03	—	
2	Ⓜ Melrose Park	—	4.35	5.05	5.35	6.05	6.35	7.05	—	7.35	8.05	—	8.35	9.05	—	9.35	10.05	—	10.35	11.05	—	
1	Ⓜ Fern Rock T.C.	4.08	4.38	5.08	5.38	6.08	6.38	7.08	7.24	7.38	8.08	8.24	8.38	9.08	9.24	9.38	10.08	10.24	10.38	11.08	11.24	
1	Wayne Junction	4.12	4.42	5.12	5.42	6.12	6.42	7.12	7.27	7.42	8.12	8.27	8.42	9.12	9.27	9.42	10.12	10.27	10.42	11.12	11.27	
C	Ⓜ North Broad	—	—	—	—	—	—	—	7.32	—	—	8.32	—	—	9.32	—	—	10.32	—	—	11.32	
C	Ⓜ Temple University	4.18	4.48	5.18	5.48	6.18	6.48	7.18	7.34	7.48	8.18	8.34	8.48	9.18	9.34	9.48	10.18	10.34	10.48	11.18	11.34	
C	Ⓜ Market East Station	4.25	4.55	5.25	5.55	6.25	6.55	7.25	7.40	7.55	8.25	8.40	8.55	9.25	9.40	9.55	10.25	10.40	10.55	11.25	11.40	
C	Ⓜ Suburban Station	4.30	5.00	5.30	6.00	6.30	7.00	7.30	7.45	8.00	8.30	8.45	9.00	9.30	9.45	10.00	10.30	10.45	11.00	11.30	11.45	
C	Ⓜ 30th Street Station	4.34	5.04	5.34	6.04	6.34	7.04	7.34	7.49	8.04	8.34	8.49	9.04	9.34	9.49	10.04	10.34	10.49	11.04	11.34	11.49	
C	Ⓜ University City	4.36	5.06	5.36	6.06	6.36	7.06	7.36	—	8.06	8.36	—	9.06	9.36	—	10.06	10.36	—	11.06	11.36	—	
		AM	AM	AM	AM	AM	AM	AM	AM	AM	AM	AM	AM	AM	AM	AM	AM	AM	AM	AM	AM	
Fare Zone	Route Number	R1	R1	R5	R1	R1	R5	R1	R1	R5	R1	R1	R5	R1	R1	R5	R1	R1	R5	R1	R1	
		Saturday train number	4129	1131	1531	4133	1135	1535	4137	1139	1539	4141	1143	1543	4145	1147	1547	4149	1151	1551	4153	1155
Stations	Sunday train number	4129	2131	2531	4133	2135	2535	4137	2139	2539	4141	2143	2543	4145	2147	2547	4149	2151	2551	4153	2155	
	AM	AM	PM	PM	PM	PM	PM	PM	PM	PM	PM	PM	PM	PM	PM	PM	PM	PM	PM	PM	PM	
3	Glenside	—	11.59	12.15	—	12.59	1.15	—	1.59	2.15	—	2.59	3.15	—	3.59	4.15	—	4.59	5.15	—	5.59	
3	Jenkintown-Wyncote	11.31	12.01	12.18	12.31	1.01	1.18	1.31	2.01	2.18	2.31	3.01	3.18	3.31	4.01	4.18	4.31	5.01	5.18	5.31	6.01	
2	Elkins Park	11.33	12.03	—	12.33	1.03	—	1.33	2.03	—	2.33	3.03	—	3.33	4.03	—	4.33	5.03	—	5.33	6.03	
2	Ⓜ Melrose Park	11.35	12.05	—	12.35	1.05	—	1.35	2.05	—	2.35	3.05	—	3.35	4.05	—	4.35	5.05	—	5.35	6.05	
1	Ⓜ Fern Rock T.C.	11.38	12.08	12.24	12.38	1.08	1.24	1.38	2.08	2.24	2.38	3.08	3.24	3.38	4.08	4.24	4.38	5.08	5.24	5.38	6.08	
1	Wayne Junction	11.42	12.12	12.27	12.42	1.12	1.27	1.42	2.12	2.27	2.42	3.12	3.27	3.42	4.12	4.27	4.42	5.12	5.27	5.42	6.12	
C	Ⓜ North Broad	—	—	12.32	—	—	1.32	—	—	2.32	—	—	3.32	—	—	4.32	—	—	5.32	—	—	
C	Ⓜ Temple University	11.48	12.18	12.34	12.48	1.18	1.34	1.48	2.18	2.34	2.48	3.18	3.34	3.48	4.18	4.34	4.48	5.18	5.34	5.48	6.18	
C	Ⓜ Market East Station	11.55	12.25	12.40	12.55	1.25	1.40	1.55	2.25	2.40	2.55	3.25	3.40	3.55	4.25	4.40	4.55	5.25	5.40	5.55	6.25	
C	Ⓜ Suburban Station	12.00	12.30	12.45	1.00	1.30	1.45	2.00	2.30	2.45	3.00	3.30	3.45	4.00	4.30	4.45	5.00	5.30	5.45	6.00	6.30	
C	Ⓜ 30th Street Station	12.04	12.34	12.49	1.04	1.34	1.49	2.04	2.34	2.49	3.04	3.34	3.49	4.04	4.34	4.49	5.04	5.34	5.49	6.04	6.34	
C	Ⓜ University City	12.06	12.36	—	1.06	1.36	—	2.06	2.36	—	3.06	3.36	—	4.06	4.36	—	5.06	5.36	—	6.06	6.36	
		PM	PM	PM	PM	PM	PM	PM	PM	PM	PM	PM	PM	PM	PM	PM	PM	PM	PM	PM	PM	
Fare Zone	Route Number	R5	R1	R1	R5	R1	R1	R5	R1	R1	R5	R1	R1	R5	R1	R1	R3	R5	R5			
		Saturday train number	1555	4157	1159	1559	4161	1163	1563	4165	1167	1567	4169	1171	1571	4173	1175	6377	SUN Only	1575		
Stations	Sunday train number	2555	4157	2159	2559	4161	2163	2563	4165	2167	2567	4169	2171	2571	4173	2175	6377	2575	SAT Only			
	PM	PM	PM	PM	PM	PM	PM	PM	PM	PM	PM	PM	PM	PM	PM	PM	PM	PM	PM	AM		
3	Glenside	6.15	—	6.59	7.15	—	7.59	8.15	—	8.59	9.15	—	9.59	10.15	—	10.59	—	—	11.45	12.15		
3	Jenkintown-Wyncote	6.18	6.31	7.01	7.18	7.31	8.01	8.18	8.31	9.01	9.18	9.31	10.01	10.18	10.31	11.01	11.31	—	11.48	12.18		
2	Elkins Park	—	6.33	7.03	—	7.33	8.03	—	8.33	9.03	—	9.33	10.03	—	10.33	11.03	11.33	—	—			
2	Ⓜ Melrose Park	—	6.35	7.05	—	7.35	8.05	—	8.35	9.05	—	9.35	10.05	—	10.35	11.05	11.35	—	11.51	12.21		
1	Ⓜ Fern Rock T.C.	6.24	6.38	7.08	7.24	7.38	8.08	8.24	8.38	9.08	9.24	9.38	10.08	10.24	10.38	11.08	11.38	—	11.54	12.24		
1	Wayne Junction	6.27	6.42	7.12	7.27	7.42	8.12	8.27	8.42	9.12	9.27	9.42	10.12	10.27	10.42	11.12	11.42	—	11.57	12.27		
C	Ⓜ North Broad	6.32	—	—	7.32	—	—	8.32	—	—	9.32	—	—	10.32	—	—	—	—	12.02	12.32		
C	Ⓜ Temple University	6.34	6.48	7.18	7.34	7.48	8.18	8.34	8.48	9.18	9.34	9.48	10.18	10.34	10.48	11.18	11.48	—	12.04	12.34		
C	Ⓜ Market East Station	6.40	6.55	7.25	7.40	7.55	8.25	8.40	8.55	9.25	9.40	9.55	10.25	10.40	10.55	11.25	D11.55	—	12.10	12.40		
C	Ⓜ Suburban Station	6.45	7.00	7.30	7.45	8.00	8.30	8.45	9.00	9.30	9.45	10.00	10.30	10.45	11.00	11.30	D12.00	—	12.15	12.45		
C	Ⓜ 30th Street Station	6.49	7.04	7.34	7.49	8.04	8.34	8.49	9.04	9.34	9.49	10.04	10.34	10.49	11.04	11.34	12.04	—	12.19	12.49		
C	Ⓜ University City	—	7.06	7.36	—	8.06	8.36	—	9.06	9.36	—	10.06	10.36	—	11.06	11.36	—	—	—	—		
		PM	PM	PM	PM	PM	PM	PM	PM	PM	PM	PM	PM	PM	PM	PM	AM	AM	AM	AM		

D - Stops to discharge or pick up passengers, but may depart ahead of schedule.  
 F - Stops to discharge passengers on notice to conductor, and picks up passengers standing on platform in position visible to engineer.

## SATURDAYS and SUNDAYS (See HOLIDAYS note)

NORTHBOUND TO GLENSIDE

Fare Zone		Route Number	R2	R3	R2	R5	R3	R2	R5	R3	R2	R5	R3	R2	R5	R3	R2	R5	R3	R2	R5
		Saturday train number	1102	4304	1106	1522	4308	1110	1526	4312	1114	1530	4316	1118	1534	4320	1122	1538	4324	1126	1542
Sunday train number	2102	4304	2106	2522	4308	2110	2526	4312	2114	2530	4316	2118	2534	4320	2122	2538	4324	2126	2542		
Stations		AM	AM	AM	AM	AM	AM	AM	AM	AM	AM	AM	AM	AM	AM	AM	AM	AM	AM	AM	PM
C	⊕	University City	5.27	6.27	6.57	—	7.27	7.57	—	8.27	8.57	—	9.27	9.57	—	10.27	10.57	—	11.27	11.57	—
C	⊕	30th Street Station	5.30	6.30	7.00	7.15	7.30	8.00	8.15	8.30	9.00	9.15	9.30	10.00	10.15	10.30	11.00	11.15	11.30	12.00	12.15
C	⊕	Suburban Station	5.35	6.35	7.05	7.20	7.35	8.05	8.20	8.35	9.05	9.20	9.35	10.05	10.20	10.35	11.05	11.20	11.35	12.05	12.20
C	⊕	Market East Station	5.40	6.40	7.10	7.25	7.40	8.10	8.25	8.40	9.10	9.25	9.40	10.10	10.25	10.40	11.10	11.25	11.40	12.10	12.25
C	⊕	Temple University	5.44	6.44	7.14	7.29	7.44	8.14	8.29	8.44	9.14	9.29	9.44	10.14	10.29	10.44	11.14	11.29	11.44	12.14	12.29
C	⊕	North Broad	—	—	—	7.31	—	—	8.31	—	—	9.31	—	—	10.31	—	—	11.31	—	—	12.31
1	⊕	Wayne Junction	5.51	6.51	7.21	7.36	7.51	8.21	8.36	8.51	9.21	9.36	9.51	10.21	10.36	10.51	11.21	11.36	11.51	12.21	12.36
1	⊕	Fern Rock T.C.	5.55	6.55	7.25	7.39	7.55	8.25	8.39	8.55	9.25	9.39	9.55	10.25	10.39	10.55	11.25	11.39	11.55	12.25	12.39
2	⊕	Melrose Park	5.57	6.57	7.27	—	7.57	8.27	—	8.57	9.27	—	9.57	10.27	—	10.57	11.27	—	11.57	12.27	—
2	⊕	Elkins Park	5.59	6.59	7.29	—	7.59	8.29	—	8.59	9.29	—	9.59	10.29	—	10.59	11.29	—	11.59	12.29	—
3	⊕	Jenkintown-Wyncote	6.02	7.02	7.32	7.45	8.02	8.32	8.45	9.02	9.32	9.45	10.02	10.32	10.45	11.02	11.32	11.45	12.02	12.32	12.45
3	⊕	Glenside	6.05	—	7.35	7.47	—	8.35	8.47	—	9.35	9.47	—	10.35	10.47	—	11.35	11.47	—	12.35	12.47
		AM	AM	AM	AM	AM	AM	AM	AM	AM	AM	AM	AM	AM	AM	AM	AM	AM	AM	PM	PM
Final Destination		War	WT	War	Doy	WT	War	Doy	WT	War	Doy	WT	War	Doy	WT	War	Doy	WT	War	Doy	WT

Fare Zone		Route Number	R3	R2	R5	R3	R2	R5	R3	R2	R5	R3	R2	R5	R3	R2	R5	R3	R2	R5	R3
		Saturday train number	4328	1130	1546	4332	1134	1550	4336	1138	1554	4340	1142	1558	4344	1146	1562	4348	1150	1566	4352
Sunday train number	4328	2130	2546	4332	2134	2550	4336	2138	2554	4340	2142	2558	4344	2146	2562	4348	2150	2566	4352		
Stations		PM	PM	PM	PM	PM	PM	PM	PM	PM	PM	PM	PM	PM	PM	PM	PM	PM	PM	PM	PM
C	⊕	University City	12.27	12.57	—	1.27	1.57	—	2.27	2.57	—	3.27	3.57	—	4.27	4.57	—	5.27	5.57	—	6.27
C	⊕	30th Street Station	12.30	1.00	1.15	1.30	2.00	2.15	2.30	3.00	3.15	3.30	4.00	4.15	4.30	5.00	5.15	5.30	6.00	6.15	6.30
C	⊕	Suburban Station	12.35	1.05	1.20	1.35	2.05	2.20	2.35	3.05	3.20	3.35	4.05	4.20	4.35	5.05	5.20	5.35	6.05	6.20	6.35
C	⊕	Market East Station	12.40	1.10	1.25	1.40	2.10	2.25	2.40	3.10	3.25	3.40	4.10	4.25	4.40	5.10	5.25	5.40	6.10	6.25	6.40
C	⊕	Temple University	12.44	1.14	1.29	1.44	2.14	2.29	2.44	3.14	3.29	3.44	4.14	4.29	4.44	5.14	5.29	5.44	6.14	6.29	6.44
C	⊕	North Broad	—	—	1.31	—	—	2.31	—	—	3.31	—	—	4.31	—	—	5.31	—	—	6.31	—
1	⊕	Wayne Junction	12.51	1.21	1.36	1.51	2.21	2.36	2.51	3.21	3.36	3.51	4.21	4.36	4.51	5.21	5.36	5.51	6.21	6.36	6.51
1	⊕	Fern Rock T.C.	12.55	1.25	1.39	1.55	2.25	2.39	2.55	3.25	3.39	3.55	4.25	4.39	4.55	5.25	5.39	5.55	6.25	6.39	6.55
2	⊕	Melrose Park	12.57	1.27	—	1.57	2.27	—	2.57	3.27	—	3.57	4.27	—	4.57	5.27	—	5.57	6.27	—	6.57
2	⊕	Elkins Park	12.59	1.29	—	1.59	2.29	—	2.59	3.29	—	3.59	4.29	—	4.59	5.29	—	5.59	6.29	—	6.59
3	⊕	Jenkintown-Wyncote	1.02	1.32	1.45	2.02	2.32	2.45	3.02	3.32	3.45	4.02	4.32	4.45	5.02	5.32	5.45	6.02	6.32	6.45	7.02
3	⊕	Glenside	—	1.35	1.47	—	2.35	2.47	—	3.35	3.47	—	4.35	4.47	—	5.35	5.47	—	6.35	6.47	—
		PM	PM	PM	PM	PM	PM	PM	PM	PM	PM	PM	PM	PM	PM	PM	PM	PM	PM	PM	PM
Final Destination		WT	War	Doy	WT	War	Doy	WT	War	Doy	WT	War	Doy	WT	War	Doy	WT	War	Doy	WT	War

Fare Zone		Route Number	R2	R5	R3	R2	R5	R3	R2	R5	R3	R2-G	R5	R2	R3	R5	R2-G	R3	R2-G	
		Saturday train number	1154	1570	4356	1158	1572	4360	1162	1574	4364	1166	1576	1168	4370	1578	1172	4374	1176	
Sunday train number	2154	2570	4356	2158	2572	4360	2162	2574	4364	2166	2576	2168	4370	2578	2172	4374	2176			
Stations		PM	PM	PM	PM	PM	PM	PM	PM	PM	PM	PM	PM	PM	PM	PM	PM	AM		
C	⊕	University City	6.57	—	7.27	7.57	—	8.27	8.57	—	9.27	9.57	—	10.27	10.57	—	11.27	11.57	12.27	
C	⊕	30th Street Station	7.00	7.15	7.30	8.00	8.15	8.30	9.00	9.15	9.30	10.00	10.15	10.30	11.00	11.15	11.30	12.00	12.30	
C	⊕	Suburban Station	7.05	7.20	7.35	8.05	8.20	8.35	9.05	9.20	9.35	10.05	10.20	10.35	11.05	11.20	11.35	12.05	12.35	
C	⊕	Market East Station	7.10	7.25	7.40	8.10	8.25	8.40	9.10	9.25	9.40	10.10	10.25	10.40	11.10	11.25	11.40	12.10	12.40	
C	⊕	Temple University	7.14	7.29	7.44	8.14	8.29	8.44	9.14	9.29	9.44	10.14	10.29	10.44	11.14	11.29	11.44	12.14	12.44	
C	⊕	North Broad	—	7.31	—	—	8.31	—	—	9.31	—	—	10.31	—	—	11.31	—	—		
1	⊕	Wayne Junction	7.21	7.36	7.51	8.21	8.36	8.51	9.21	9.36	9.51	10.21	10.36	10.51	11.21	11.36	11.51	12.21	12.51	
1	⊕	Fern Rock T.C.	7.25	7.39	7.55	8.25	8.39	8.55	9.25	9.39	9.55	10.25	10.39	10.55	11.25	11.39	11.55	12.25	12.55	
2	⊕	Melrose Park	7.27	—	7.57	8.27	—	8.57	9.27	—	9.57	10.27	—	10.57	11.27	—	11.57	12.27	12.57	
2	⊕	Elkins Park	7.29	—	7.59	8.29	—	8.59	9.29	—	9.59	10.29	—	10.59	11.29	—	11.59	12.29	12.59	
3	⊕	Jenkintown-Wyncote	7.32	7.45	8.02	8.32	8.45	9.02	9.32	9.45	10.02	10.32	10.45	11.02	11.32	11.45	12.02	12.32	1.02	
3	⊕	Glenside	7.35	7.47	—	8.35	8.47	—	9.35	9.47	—	10.35	10.47	—	11.05	—	11.47	12.05	—	1.05
		PM	PM	PM	PM	PM	PM	PM	PM	PM	PM	PM	PM	PM	PM	PM	AM	AM	AM	
Final Destination		War	Doy	WT	War	Doy	WT	War	Doy	WT	Glen	Doy	War	WT	Doy	Glen	WT	Glen		

R2-G = trains that terminate in Glenside. War = Warminster, WT = West Trenton, Lan = Lansdale, Doy = Doylestown, Glen = Glenside